


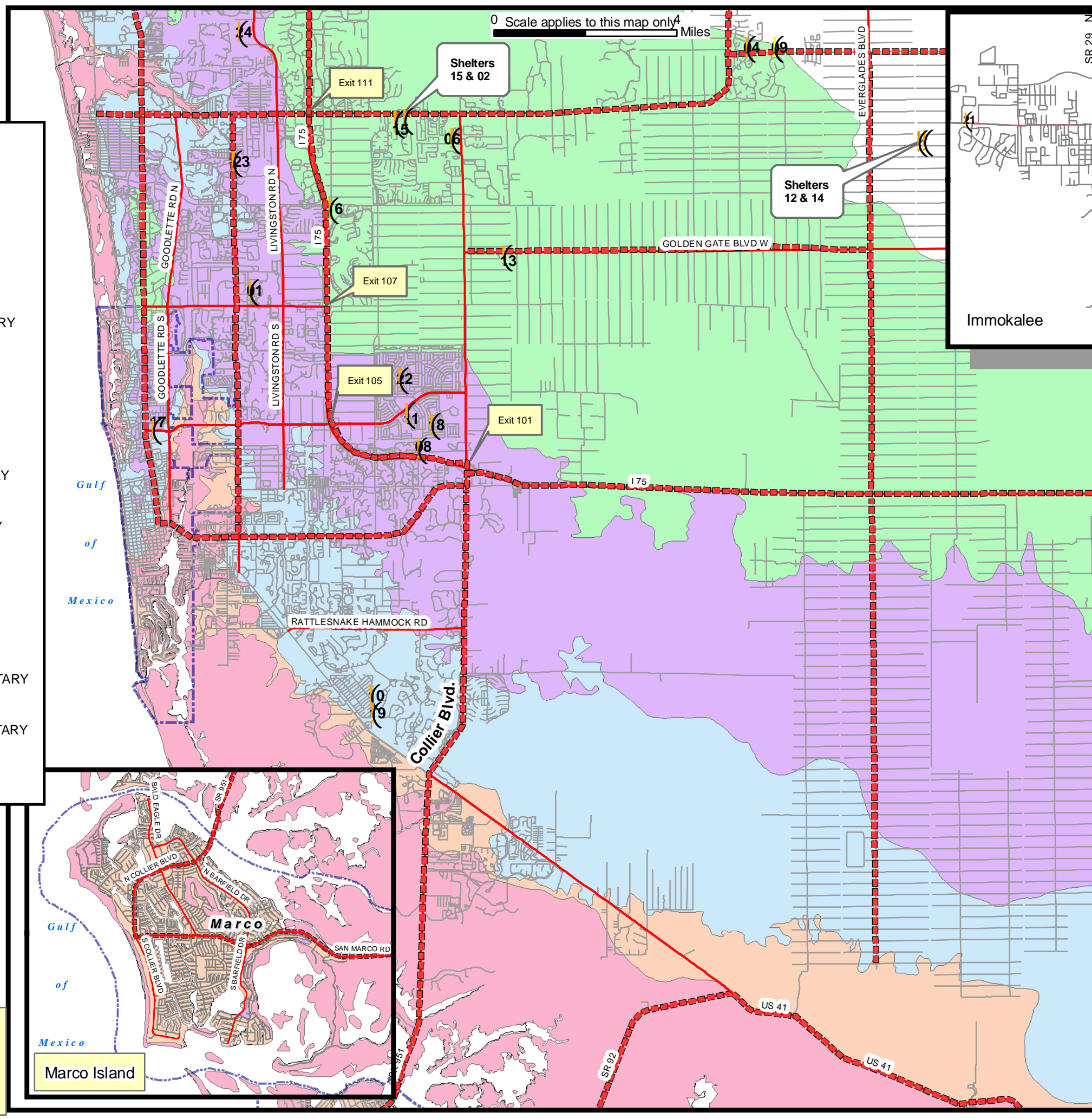
North Naples & Naples

--SHELTERS--
(Note: Not all shelters will be opened. Listen to local media.)

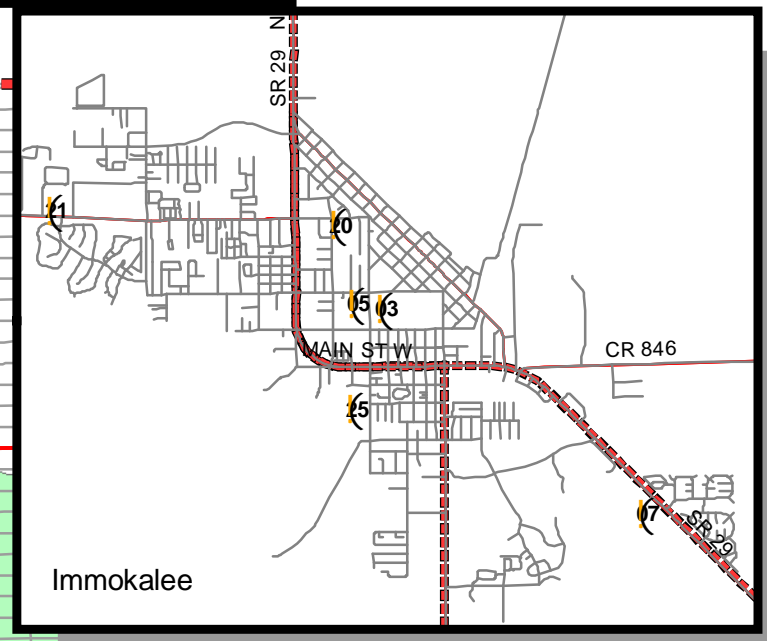
- Shelters**
- 01 BARRON COLLIER HIGH
 - 02 GULF COAST HIGH
 - 03 IMMOKALEE HIGH
 - 04 CORKSCREW MIDDLE
 - 05 IMMOKALEE MIDDLE
 - 06 OAKRIDGE MIDDLE
 - 07 VILLAGE OAKS ELEMENTARY
 - 08 GOLDEN GATE HIGH
 - 09 PALMETTO RIDGE HIGH (Special Needs Shelter)
 - 10 LELY HIGH
 - 11 GOLDEN GATE MIDDLE
 - 12 Sabal Palm Elementary
 - 13 BIG CYPRESS ELEMENTARY
 - 14 Cypress Palm Middle
 - 15 LAUREL OAK ELEMENTARY
 - 16 VINEYARDS ELEMENTARY
 - 17 NAPLES HIGH
 - 18 Golden Terrace Intermedia
 - 19 Parkside Elementary
 - 20 HIGHLANDS ELEMENTARY
 - 21 LAKE TRAFFORD ELEMENTARY
 - 22 Golden Gate Intermediate
 - 23 PELICAN MARSH ELEMENTARY
 - 24 NORTH NAPLES MIDDLE
 - 25 PINECREST ELEMENTARY



To better understand the storm surge map, use an internet search engine, like "Google" and the key-words "storm surge" and/or "SLOSH model". Additionally, visit our web page at "www.CollierEM.org" for preparedness information and information on our local natural hazards.



Marco Island

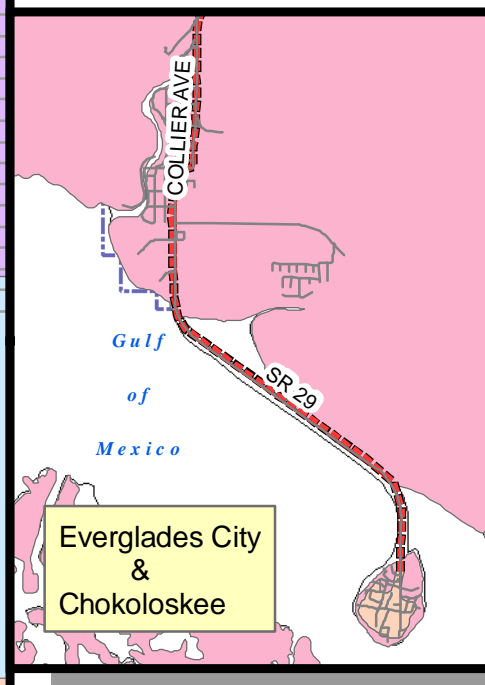


Immokalee

-Evacuation & Shelter Information-
When an evacuation is ordered & you are in the affected area requiring transportation to a shelter, the Collier Area Transit (CAT) mass transportation service will pick up evacuees along their normal routes & stops. If you live in a community not serviced by the CAT system, contact your local fire department to get information on special bussing arrangements.

Regarding shelter living, see section within this guide titled "Taking Shelter from the Storm".

When a disaster threatens, our Collier Information Center phone bank will be opened to answer your questions. Call 3-1-1.



Everglades City & Chokoloskee