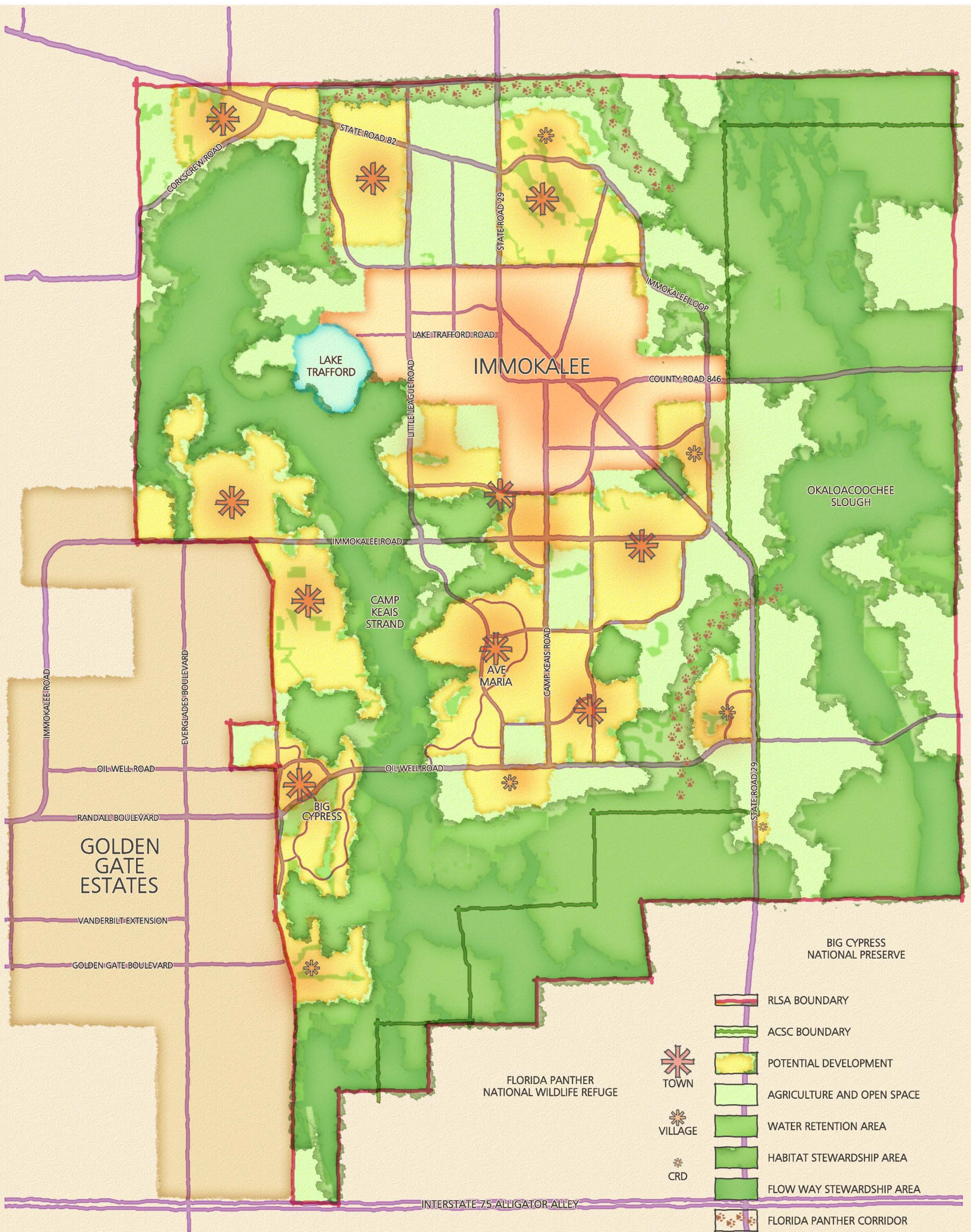












# 2050 RLSA CONCEPT PLAN



-  RLSA BOUNDARY
-  ACSC BOUNDARY
-  POTENTIAL DEVELOPMENT
-  AGRICULTURE AND OPEN SPACE
-  WATER RETENTION AREA
-  HABITAT STEWARDSHIP AREA
-  FLOW WAY STEWARDSHIP AREA
-  FLORIDA PANTHER CORRIDOR
-  TOWN
-  VILLAGE
-  CRD

This RLSA 2050 Horizon Year Concept Plan was prepared solely for the purpose of presenting a general depiction of one possible scenario for the location of potential Stewardship Sending Areas, Stewardship Receiving Areas, Agricultural Areas, and other features of the RLSA at the 2050 horizon year. The RLSA is a voluntary, incentive based program, and the specific number, size, location, and relationship of Stewardship Sending and Receiving Areas, or other features shown on this plan are not to be construed as part of the Future Land Use Map, shall not be used in a regulatory manner, nor shall it be construed to be a binding or definitive depiction of future SRAs or SSAs, which are subject to the designation and approval procedures set forth in the Collier County Growth Management Plan and Land Development Code.